














# Welcome to Marden Park

Totalling 68 hectares (167 acres), Marden Park is perched high on the North Downs in the Surrey Hills Area of Outstanding Natural Beauty. Its woodland contains a diverse mix of trees including whitebeam, field maple, ash, hawthorn and spectacular veteran beech trees.

## Map key

-  Information board
-  Circular trail     Steep slope
-  Public footpath
-  Public bridleway
-  North Downs Way     Steep slope
-  Permissive footpath     Steep slope
-  Car park/lay-by
-  Entrance
-  Steps
-  Woodland Trust woodlands



## Red trail

1.8 miles/3km | Moderate | Allow 40 minutes

Take in all the habitats and some of the best views Marden Park has to offer.

Improvements at this woodland have been supported by:



**Get involved.** Find out more about this wood and our work as the UK's largest woodland conservation charity:  
**0330 333 3300** | The Woodland Trust Kempton Way Grantham Lincolnshire NG31 6LL | [woodlandtrust.org.uk](http://woodlandtrust.org.uk)

The Woodland Trust is a registered charity no. 294344. A non-profit making company limited by guarantee. Registered in England no. 1982873. The Woodland Trust logo is a registered trademark.  
 © Crown Copyright 2020. All rights reserved. Ordnance Survey Licence no. AL100021607. 15358 12/20